












Mfuwe to Luangwa Wilderness Lodge (GPS details using WGS 84 and hddd.ddddd°)

1. Turn left, off main tar road at **S13.13698 E31.8495** 
2. Cross first river at **S13.12801 E31.85547**
3. Cross second river at **S13.11468 E31.86352**
4. Continue straight until you reach Milyoti Gate (Nsefu Sector) at **S13.02885 E31.91933** 
5. At **S13.02209 E31.92534** continue straight (track to your right) 
6. Cross stream at **S12.98591 E31.96805**
7. At **S12.98471 E31.96880** the road splits.  **Both tracks will lead you to the same point.** Continuing straight will lead you through the salt pan, turning right will lead you through a woodland. Both tracks will lead to **S12.93136 E32.00263**
8. At **S12.93168 E32.00346** keep left  and cross the hot spring stream at **S12.93106 E32.00408**. Turning right will lead you to the source of the hot spring.
9. Follow the track to **S12.87942 E32.02040** and turn left 
10. Continue straight to Chikwinda Gate at **S12.86631 E32.01678**
11. Pass the Tafika Lodge turnoff at **S12.85237 E32.01591** and continue straight 
12. Pass the Tafika Buscamp turnoff at **S12.81533 E32.03952** and continue straight 
13. Cross the Lukuzye River at **S12.80687 E32.06029**
14. Follow the track to and continue straight at **S12.73904 E32.10284** 
15. Continue following the track until you reach **S12.69736 E32.12666**. Turn left here. 
16. Cross the Lukusuzi River at **S12.69393 E32.12633**
17. Enter Luambe National Park at Chakolwa Gate **S12.61964 E32.12350**
18. Cross the Lupita at **S12.60194 E32.13628**
19. Cross another river at **S12.54619 E32.15009**
20. At **S12.48126 E32.15810** turn left, following the sign 
21. Arrive at Luangwa Wilderness Lodge at **S12.45922 E32.14476**